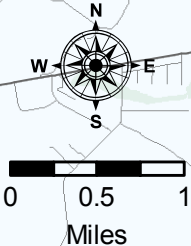
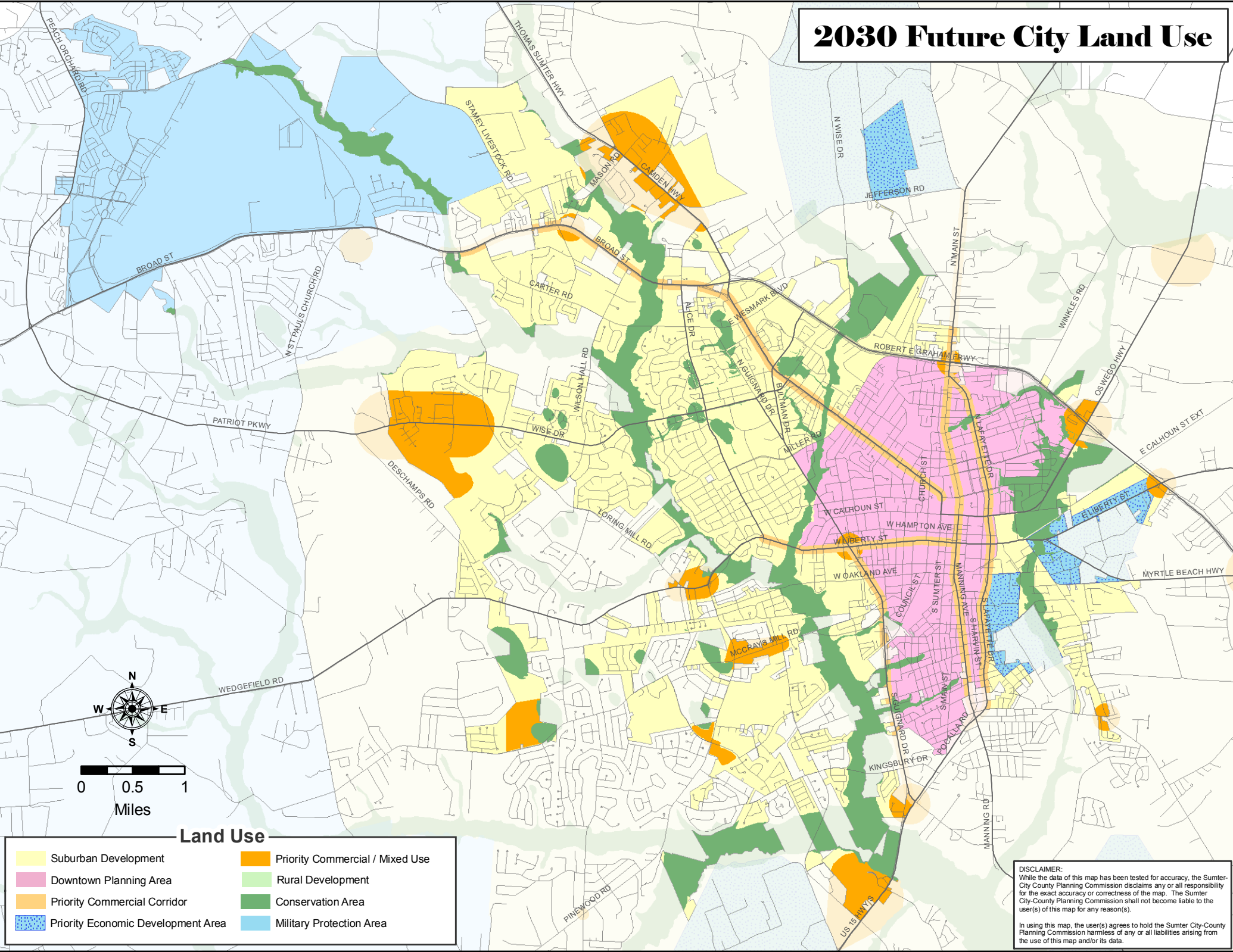










2030 Future City Land Use



Land Use

	Suburban Development		Priority Commercial / Mixed Use
	Downtown Planning Area		Rural Development
	Priority Commercial Corridor		Conservation Area
	Priority Economic Development Area		Military Protection Area

DISCLAIMER: While the data of this map has been tested for accuracy, the Sumter City-County Planning Commission disclaims any or all responsibility for the exact accuracy or correctness of the map. The Sumter City-County Planning Commission shall not become liable to the user(s) of this map for any reason(s).

In using this map, the user(s) agrees to hold the Sumter City-County Planning Commission harmless of any or all liabilities arising from the use of this map and/or its data.